

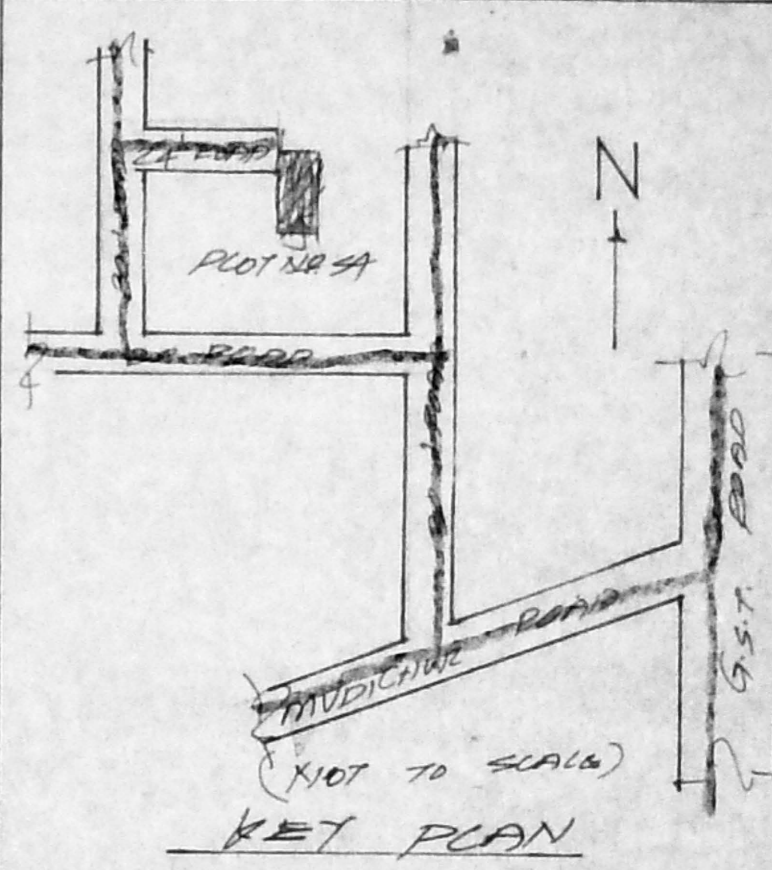
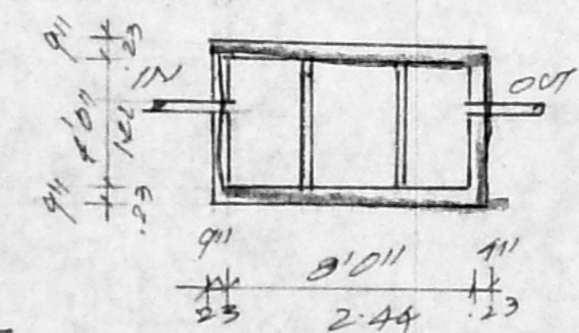
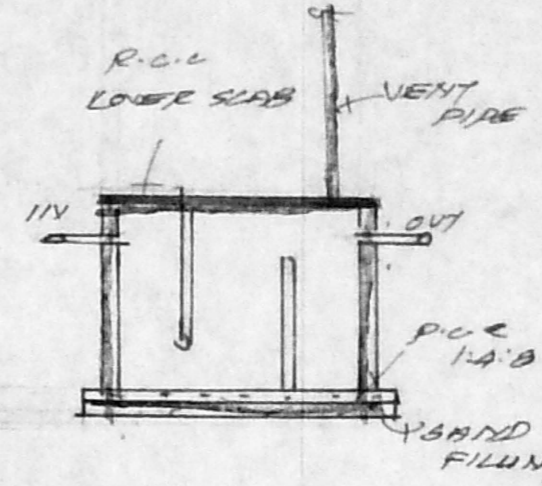
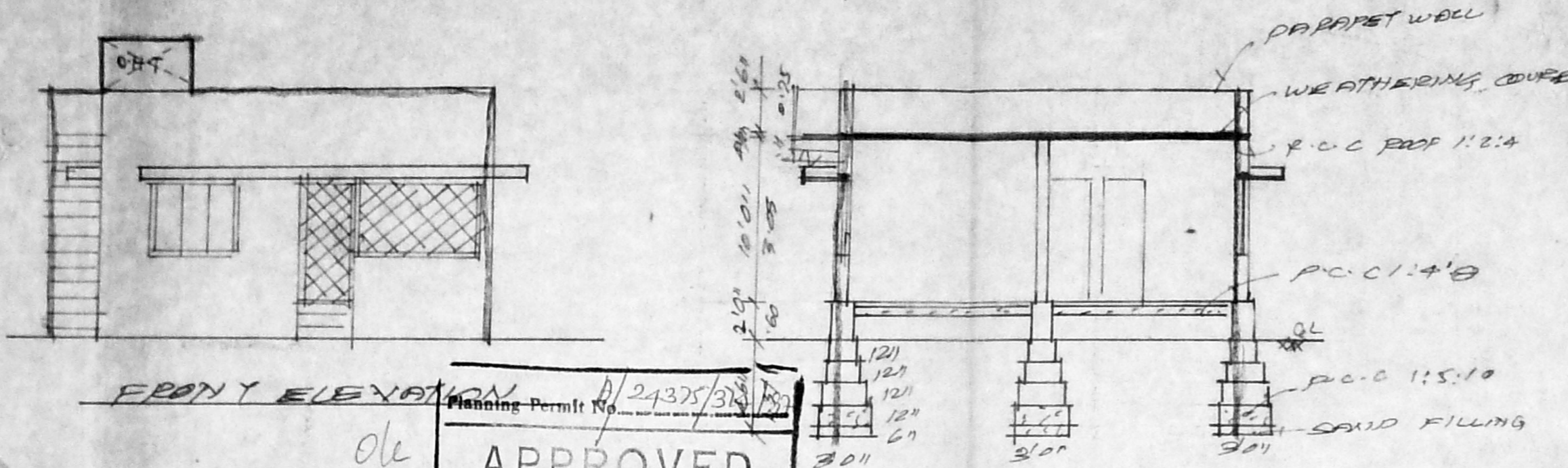
PLAN SHOWING THE PROPOSED CONSTRUCTION OF A BUILDING AT PLOT NO 54, T.S. NO 37/A OF MUDICHUR VILLAGE, TAMBARAM TALUK, ST THOMAS MOUNT PANCHAYAT UNION, (SCALE 1:100)

(1)

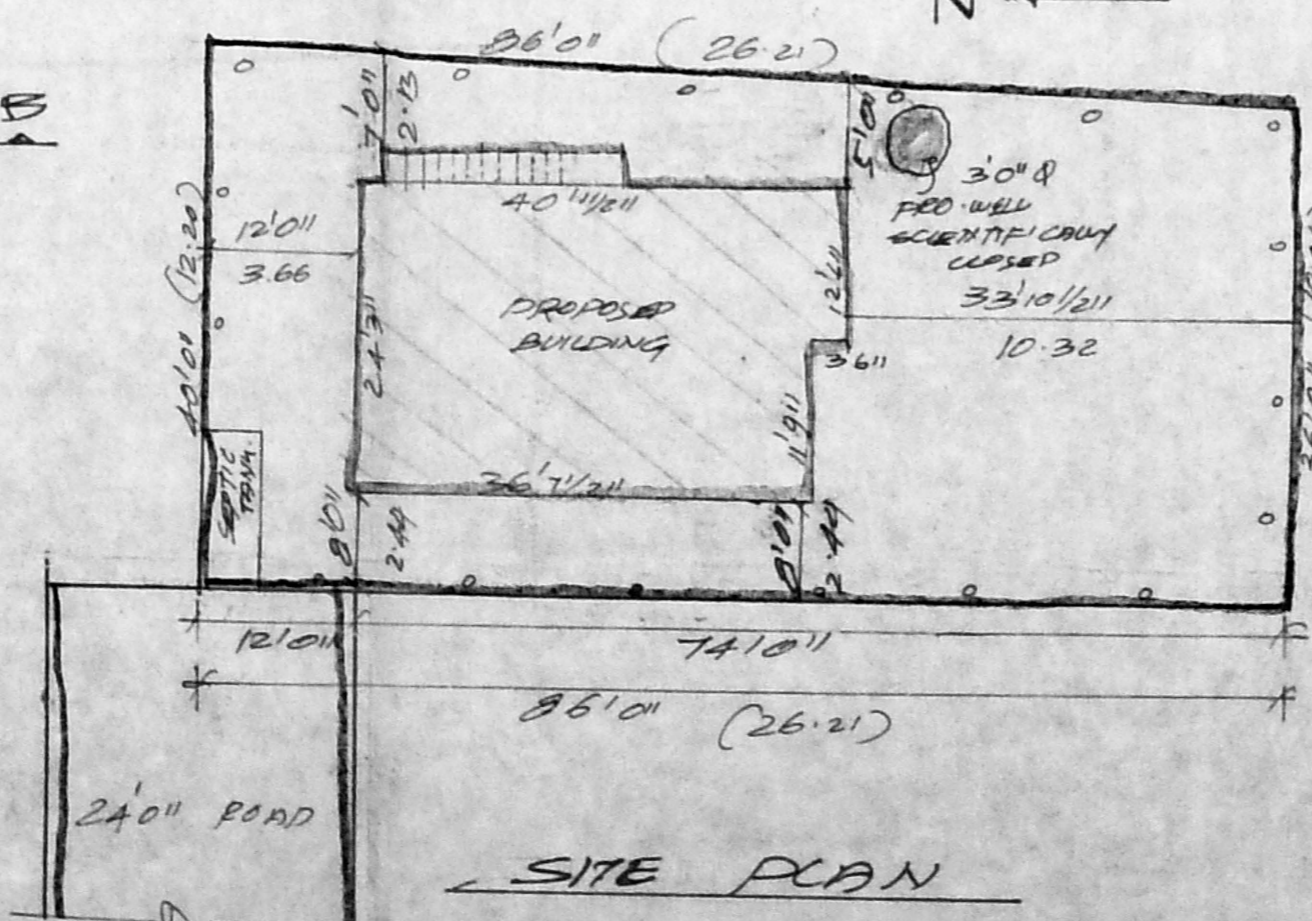
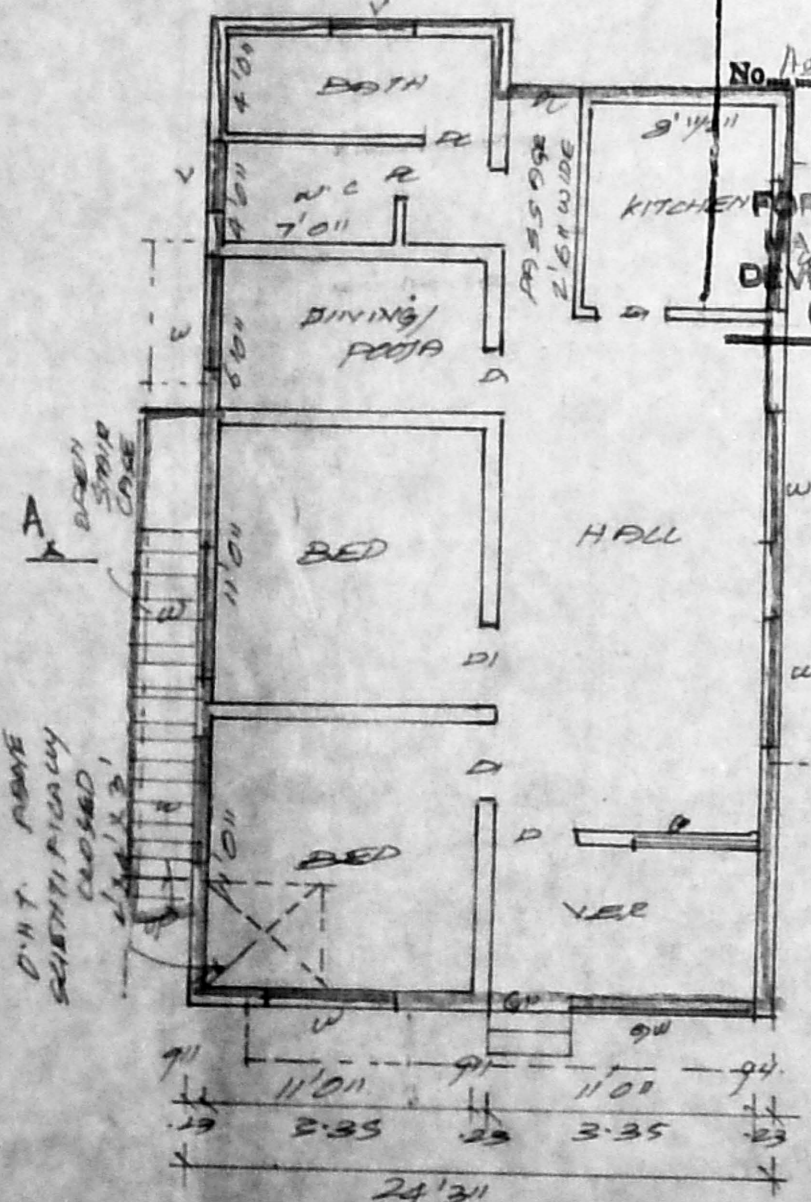
SCHEDULE OF JOINERY	
P	3'0" x 7'0"
D	2'0" x 7'0"
R	2'6" x 7'0"
W	5'0" x 4'6"
V	2'0" x 2'0"

COLOUR INDEX:

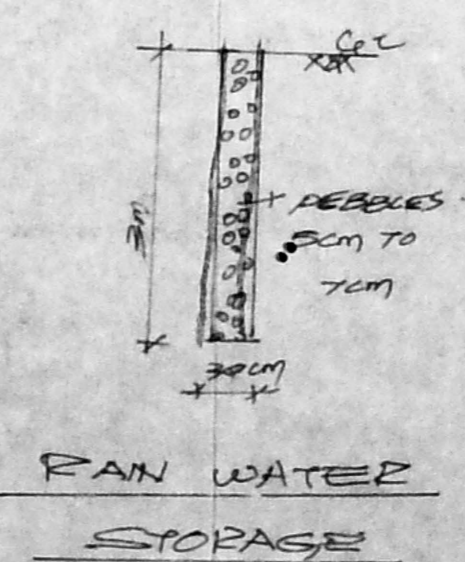
- PROPOSAL:
- ROAD / STREET:
- BOUNDARY / SITE:



Planning Permit No. A/24375/318/83
APPROVED
 SUBJECT TO THE CONDITIONS IN THIS OFFICE LETTER.
 No. 12/1255/12 Date 2-7-97
 FOR MEMBER SECRETARY
 MADRAS METROPOLITAN
 DEVELOPMENT AUTHORITY
 MADRAS - 600 008.



PLAN & SECTION OF SEPTIC TANK.



AREA STATEMENT:
 PLOT EXTENT: 3269.00 sq ft
 PLINTH AREA: 931.00 sq ft
 PLOT COVERAGE: 28%
 FSI: 0.28

OWNER: *D. Ramu*

LICENSED SURVEYOR:

T. Castoury
 T. CASTOURY, D.C.E., D.C.T. & C.S.
 CIVIL ENGINEER,
 Licensed Surveyor No: 239,
 Corporation of Madras,
 No: 47, East Jones Road,
 SAIDAPET, MADRAS-600 015